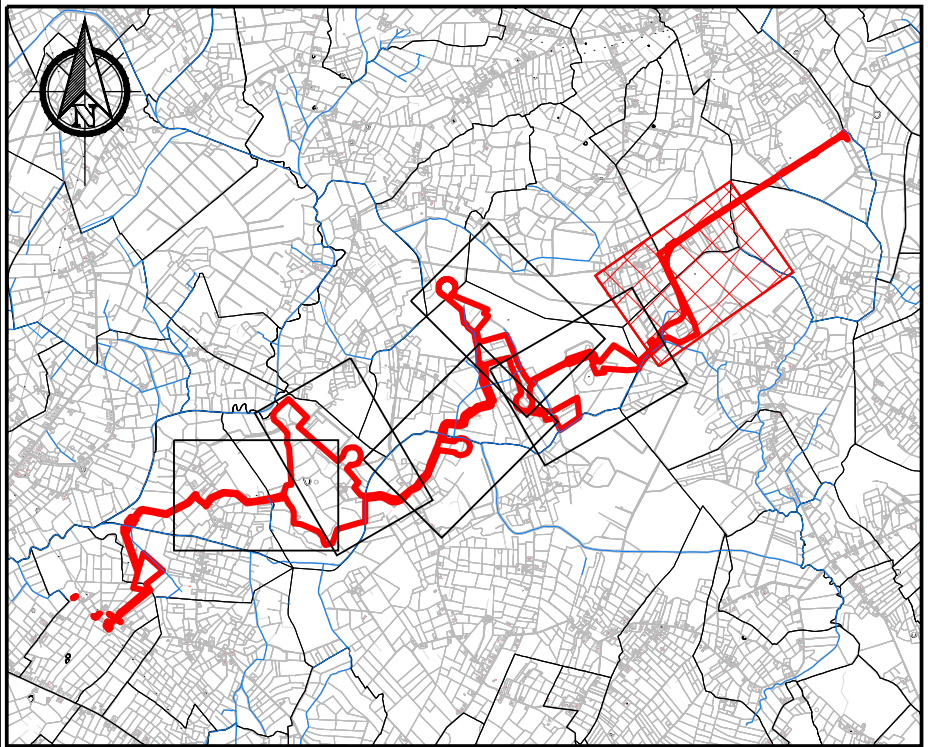
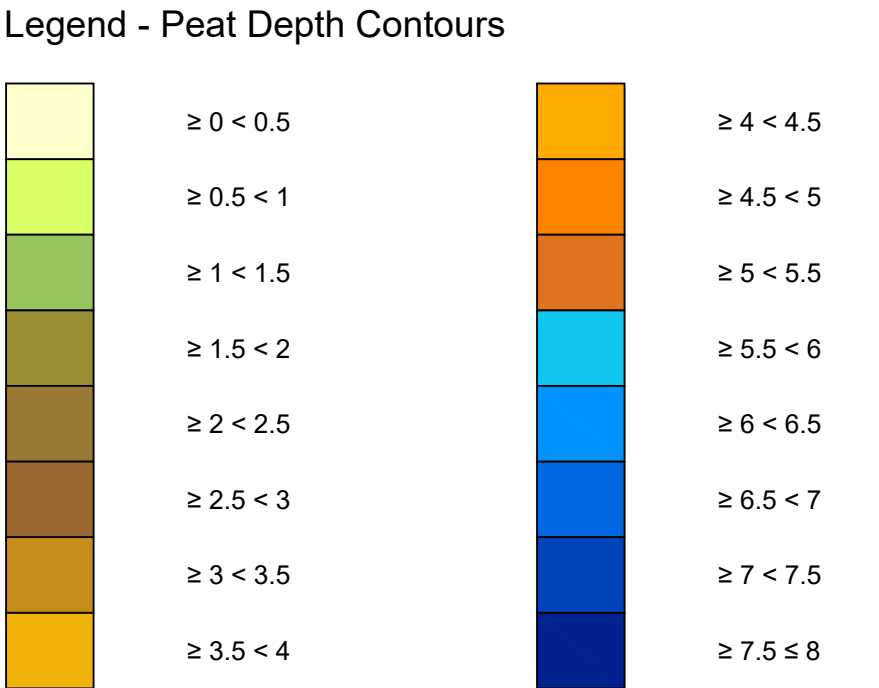
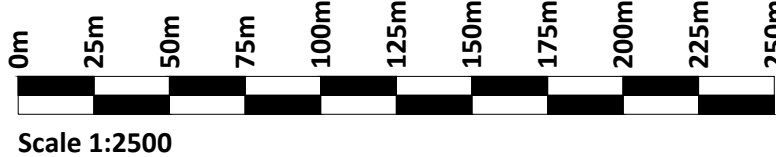


- Legend**
- Planning Boundary
  - Land Ownership Boundary
  - Existing Ground Contour - Major Contour
  - Existing Ground Contour - Minor Contour
  - 28.0m Existing Ground Contour - Major Contour (with contour level)
  - Watercourse
  - Water Main
  - Gas Main
  - Existing Land Drain
  - Existing Road to be Upgraded
  - Proposed Road
  - Proposed Floated Road
  - Temporary Road Access for HDD Crossing
  - Passing Bays
  - Turning Areas
  - Turbine And Hardstanding Area
  - Turbine Swept Area
  - Substation Compound
  - Temporary Construction Compound Area
  - Culvert
  - 33kV Collector Cable
  - Accommodation Works
  - Sight Lines
  - Visibility Splay
  - Wayleave



PLAN

Scale 1:2500



KEYPLAN

Scale 1:80000

If Applicable : Ordnance Survey Ireland Licence No. EN 0001220 © Ordnance Survey Ireland and Government of Ireland  
2602,2603,2604,2605,2672,2673,2674,2675,2741,2742,2743,2744,2745,2809,2810,2811,2812,2813,2877,2878,2879,2880.



Cork | Dublin | Carlow  
www.fehilytimoney.ie

No part of this document may be reproduced or transmitted in any form or stored in any retrieval system of any nature without the written permission of Fehily Timoney & Company as copyright holder except as agreed for use on the project for which the document was originally issued. Do not scale. Use figured dimensions only. If in doubt - Ask!

Rev.	Description	App By	Date
A	ISSUE FOR PLANNING	JH	13.08.25

PROJECT	CLIENT			
SHANCLOON WIND FARM CO. GALWAY				
SHEET	PEAT DEPTH CONTOURS SHEET 6 OF 6	Date	13.08.25	Project number
		Drawn by	POR	P20-306
		Checked by	RM	Drawing Number
				P20-306-0600-0006
				Scale (@ A1) As Shown
				Rev
				A

O:\ACAD\2020\P20-306\P20-306-0600-0006